


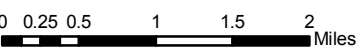
RECREATION & CULTURAL RESOURCES

Comprehensive Plan
October 2005


- KEY**
- BIKE/PED TRAILS**
 - BIKE/PED TRAIL (SEPARATE ROW)
 - BIKE/PED TRAIL (SHARED ROADWAY)
 - RECREATIONAL FACILITIES**
 - PRIVATE GOLF COURSE
 - PUBLIC GOLF COURSE
 - PUBLIC NATURE AREA
 - PUBLIC PARK/OPEN SPACE
 - SKI AREA
 - TOWN PARK/NATURE PRESERVE
 - NATIONAL REGISTER OF HISTORIC PLACES SITES**



Town of Queensbury
Department of Community Development



0 0.25 0.5 1 1.5 2 Miles



N

PROJECT # 2005 - 05074.10P
Copyright © 2005 Saratoga Associates. All Rights Reserved.

This map is computer generated using data acquired by Saratoga Associates from various sources and is intended only for reference, conceptual planning and presentation purposes. This map is not intended for and should not be used to establish boundaries, property lines, location of objects or to provide any other information typically needed for construction or any other purpose when engineered plans or land surveys are required.

File Location: L:\gis_projects\Comp Plan Update Maps 2005\Rec_Cult_Resources.mxd

SARATOGA ASSOCIATES

Landscape Architects, Architects,
Engineers, and Planners, P.C.

BOSTON > NEW YORK > SARATOGA SPRINGS

**TOWN OF QUEENSBURY,
NEW YORK**